

Maldives Land and Survey Authority,  
 MINISTRY OF HOUSING AND INFRASTRUCTURE  
 Ameenee Magu, Maafannu, Male', 20392, Maldives.  
 Office (PABX): +(960) 3004300, Fax: +(960) 3004254  
 Email: survey@housing.gov.mv  
 Web: www.surveyofmaldives.gov.mv, www.housing.gov.mv



CONTROLPOINT DETAILS	Station Number	PSM5674
Coordinate Information		
Geodetic	Grid	
WGS 84	UTM Zone 43	
Lat: 2°43'53.78833"N	E: 278672.918	
Long: 73°00'32.91667"E	N: 302110.350	
Ellp Height: -93.522m	Orth Height: +1.735m	
Island Name: DH KANDIMA	Date:	08 JUNE 2017

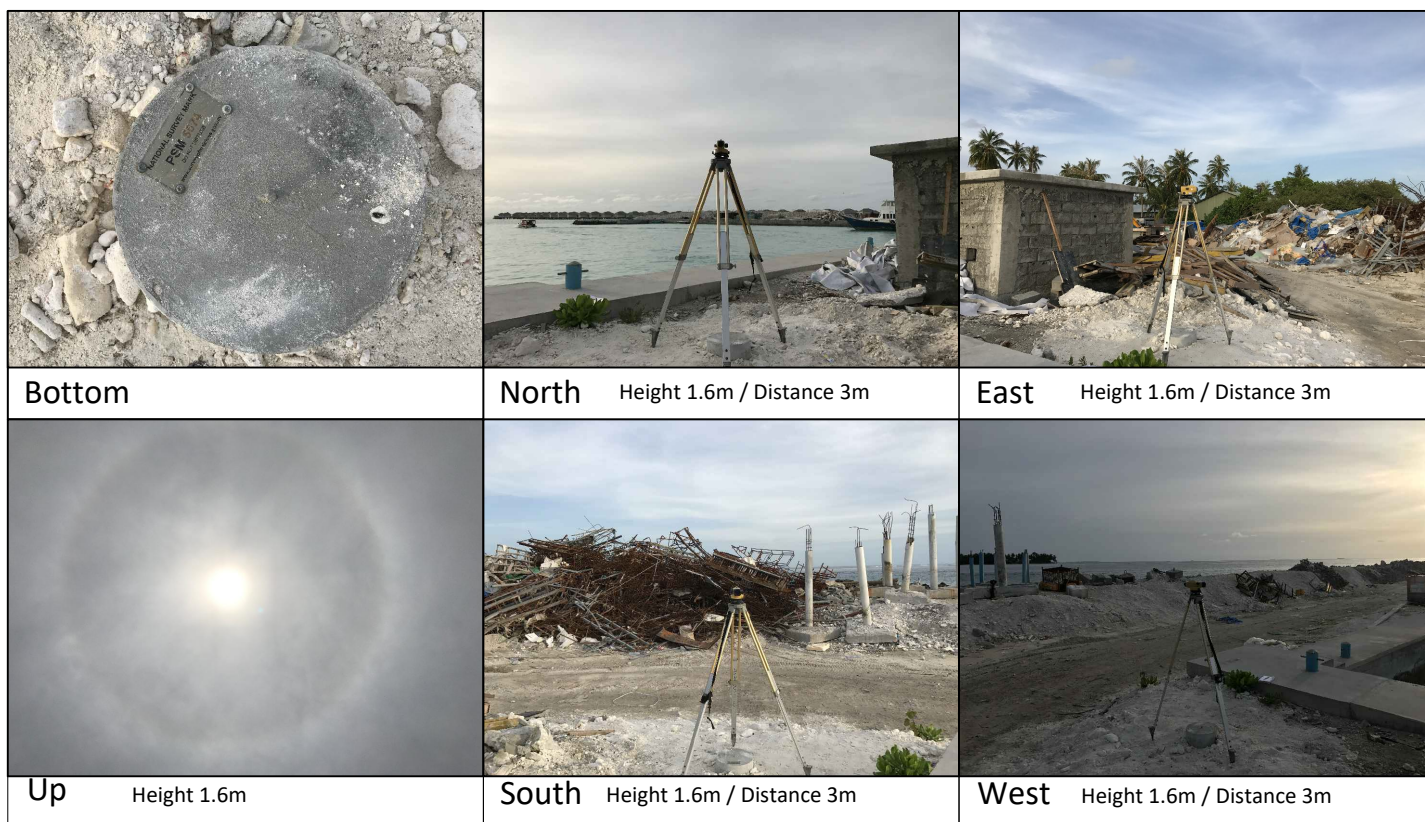
**Monument description & method of survey:**

- Monument Type A as in Technical Brief
- Stainless steel plate fixed to concrete by Four bolts
- Horizontal coordinates fixed by GNSS Static survey.
- Elevation reduced relative to Local MSL by double level run
- PSM 5674 is 200mm above ground Level

**General site condition & access:**

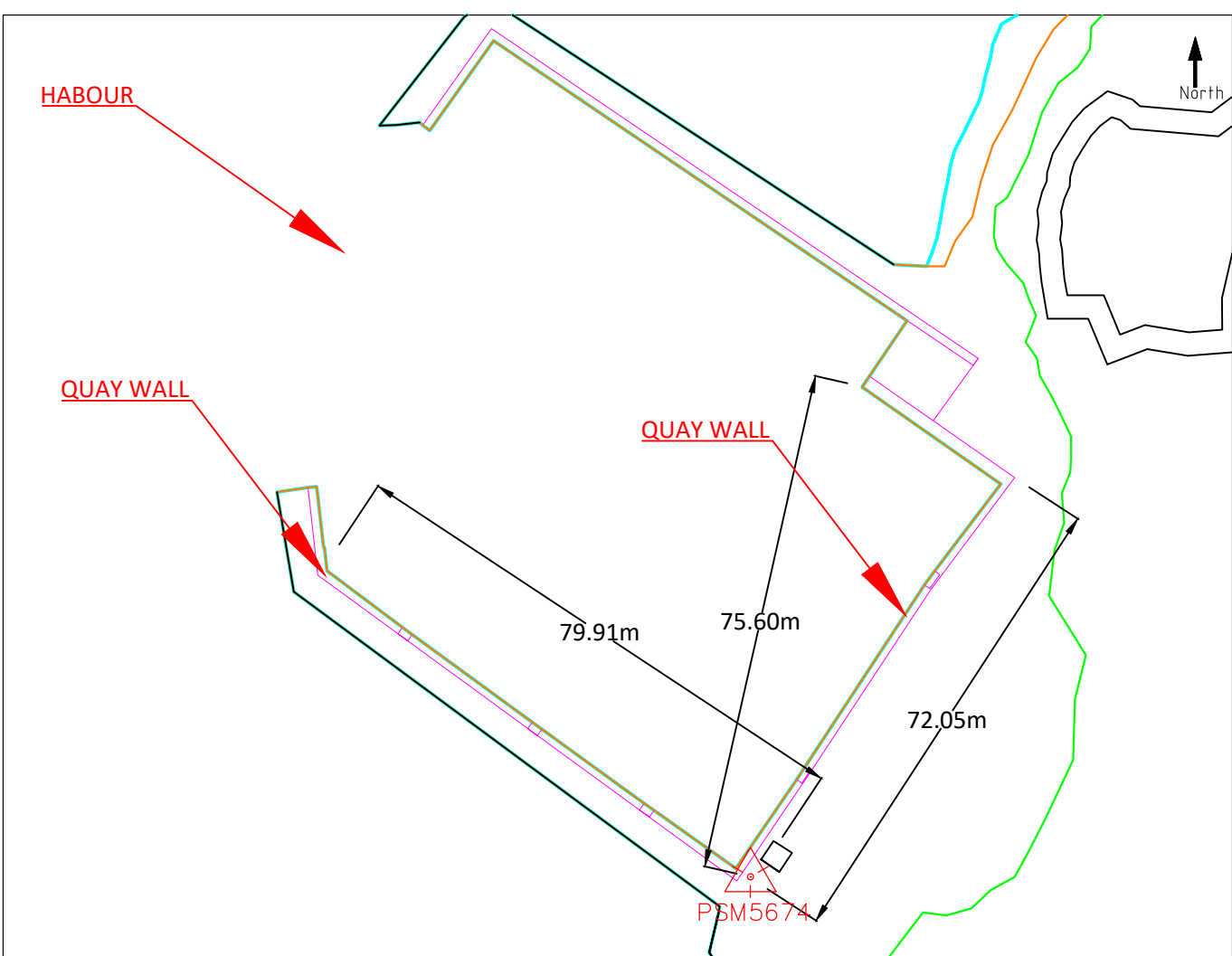
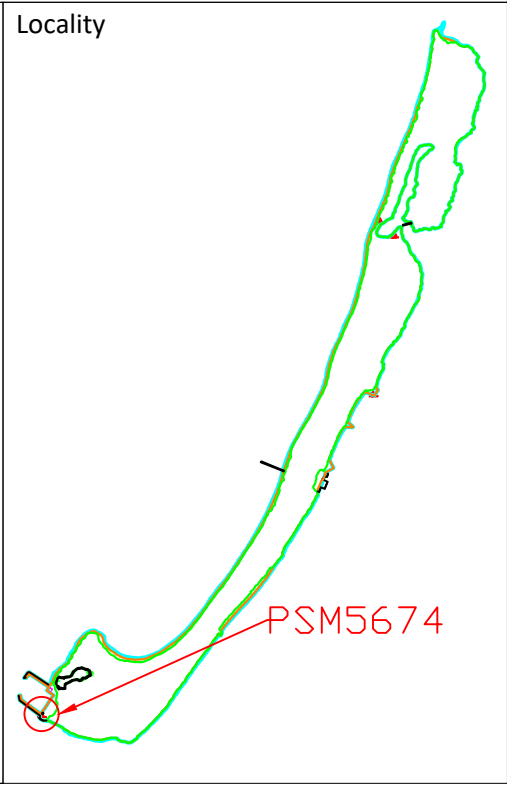
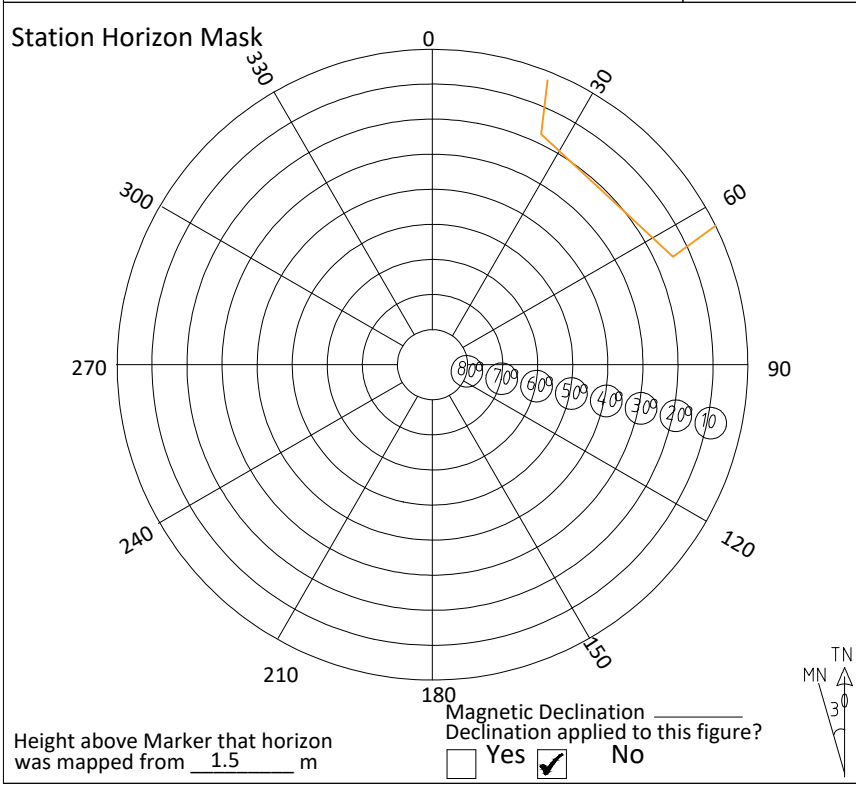
- Easily accessible area with wide angle of sky visibility
- Located in the Harbour .

**Owner: KANDIMA HOLDINGS PVT LTD.**



SITE INFORMATION Station Number 

P	S	M	5	6	7	4
---	---	---	---	---	---	---



Sketched by: Abulho Scale: Not to Scale Date: 11 JUNE 2017

Maldives Land and Survey Authority,  
 MINISTRY OF HOUSING AND INFRASTRUCTURE  
 Ameenee Magu, Maafannu, Male', 20392, Maldives.  
 Office (PABX): +(960) 3004300, Fax: +(960) 3004254  
 Email: survey@housing.gov.mv  
 Web: www.surveyofmaldives.gov.mv, www.housing.gov.mv



CONTROLPOINT DETAILS	Station Number	PSM5675
Coordinate Information		
Geodetic	Grid	
WGS 84	UTM Zone 43	
Lat: 2°44'26.42599"N	E: 279707.458	
Long: 73°01'06.35045"E	N: 303111.334	
Ellp Height: -94.002m	Orth Height: +1.252m	
Island Name: DH KANDIMA	Date:	08 JUNE 2017

**Monument description & method of survey:**

- Monument Type A as in Technical Brief
- Stainless steel plate fixed to concrete by Four bolts
- Horizontal coordinates fixed by GNSS Static survey.
- Vertical height corrected using tide prediction data.
- PSM 5675 is 100mm above ground Level

**General site condition & access:**

- Easily accessible area with wide angle of sky visibility
- Located near Restaurant

**Owner: KANDIMA HOLDINGS PVT LTD.**




**Bottom**



**North** Height 1.6m / Distance 3m



**East** Height 1.6m / Distance 3m



**Up** Height 1.6m



**South** Height 1.6m / Distance 3m



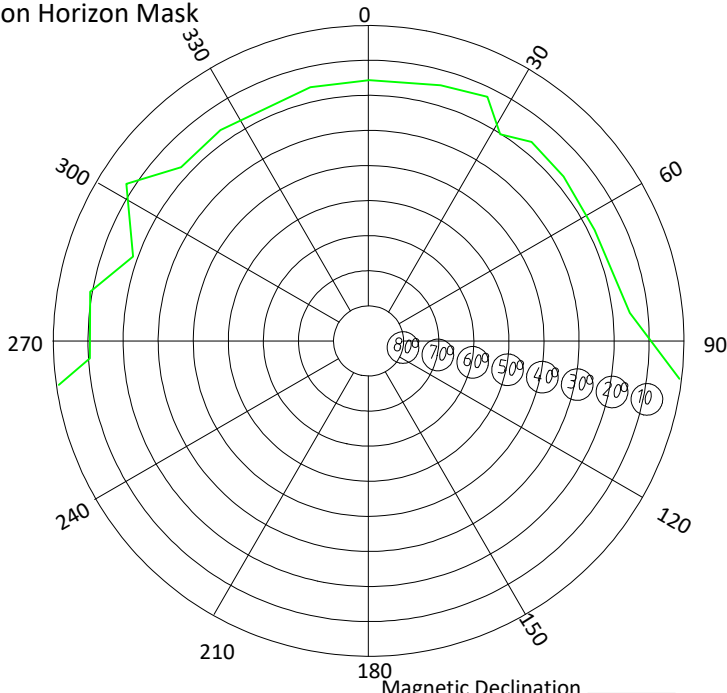
**West** Height 1.6m / Distance 3m

SITE INFORMATION

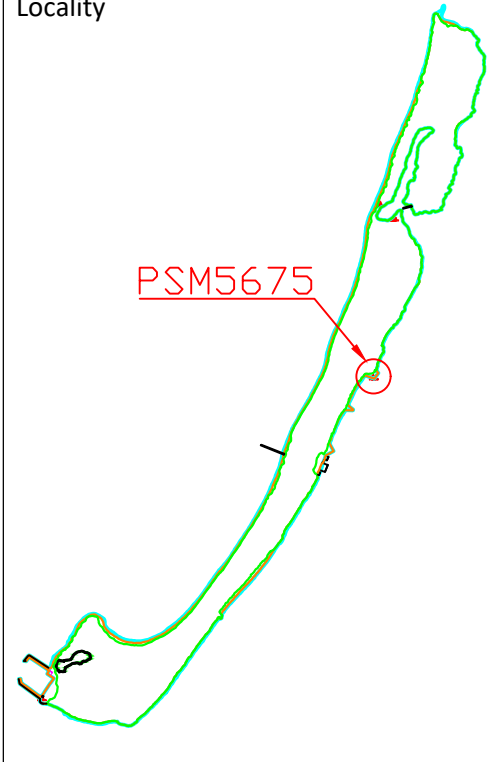
Station Number

P	S	M	5	6	7	5
---	---	---	---	---	---	---

Station Horizon Mask

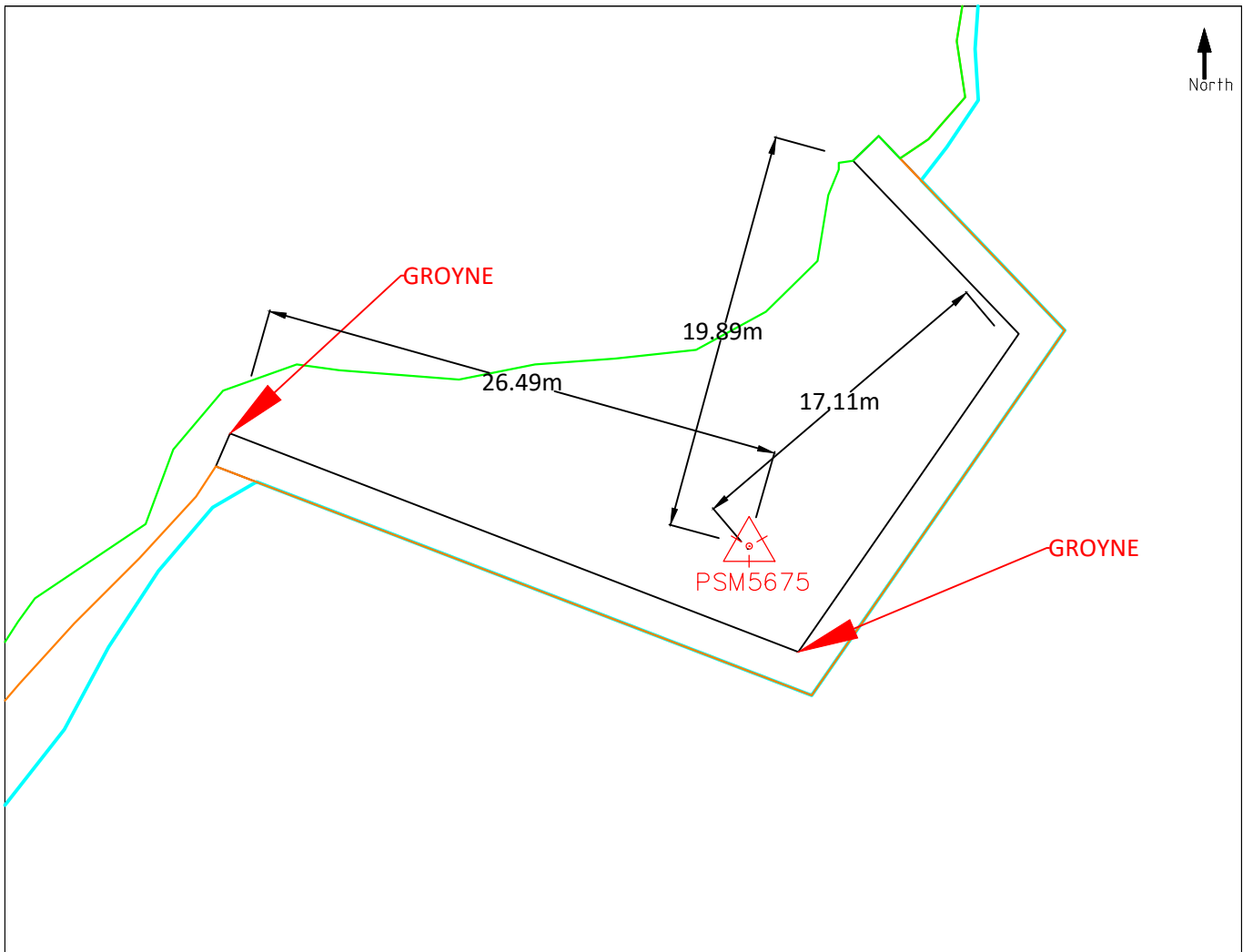


Locality



Height above Marker that horizon was mapped from 1.5 m

Magnetic Declination \_\_\_\_\_  
 Declination applied to this figure?  
 Yes  No



Sketched by: Abulho

Scale: Not to Scale

Date: 11 JUNE 2017

Maldives Land and Survey Authority,  
 MINISTRY OF HOUSING AND INFRASTRUCTURE  
 Ameenee Magu, Maafannu, Male', 20392, Maldives.  
 Office (PABX): +(960) 3004300, Fax: +(960) 3004254  
 Email: survey@housing.gov.mv  
 Web: www.surveyofmaldives.gov.mv, www.housing.gov.mv



CONTROLPOINT DETAILS	Station Number	PSM5676
Coordinate Information		
Geodetic	Grid	
WGS 84	UTM Zone 43	
Lat: 2°44'44.03891"N	E:	279727.452
Long: 73°01'06.96864"E	N:	303652.404
Ellp Height: -94.037m	Orth Height:	+1.225
Island Name: DH KANDIMA	Date:	08 JUNE 2017


**Monument description & method of survey:**

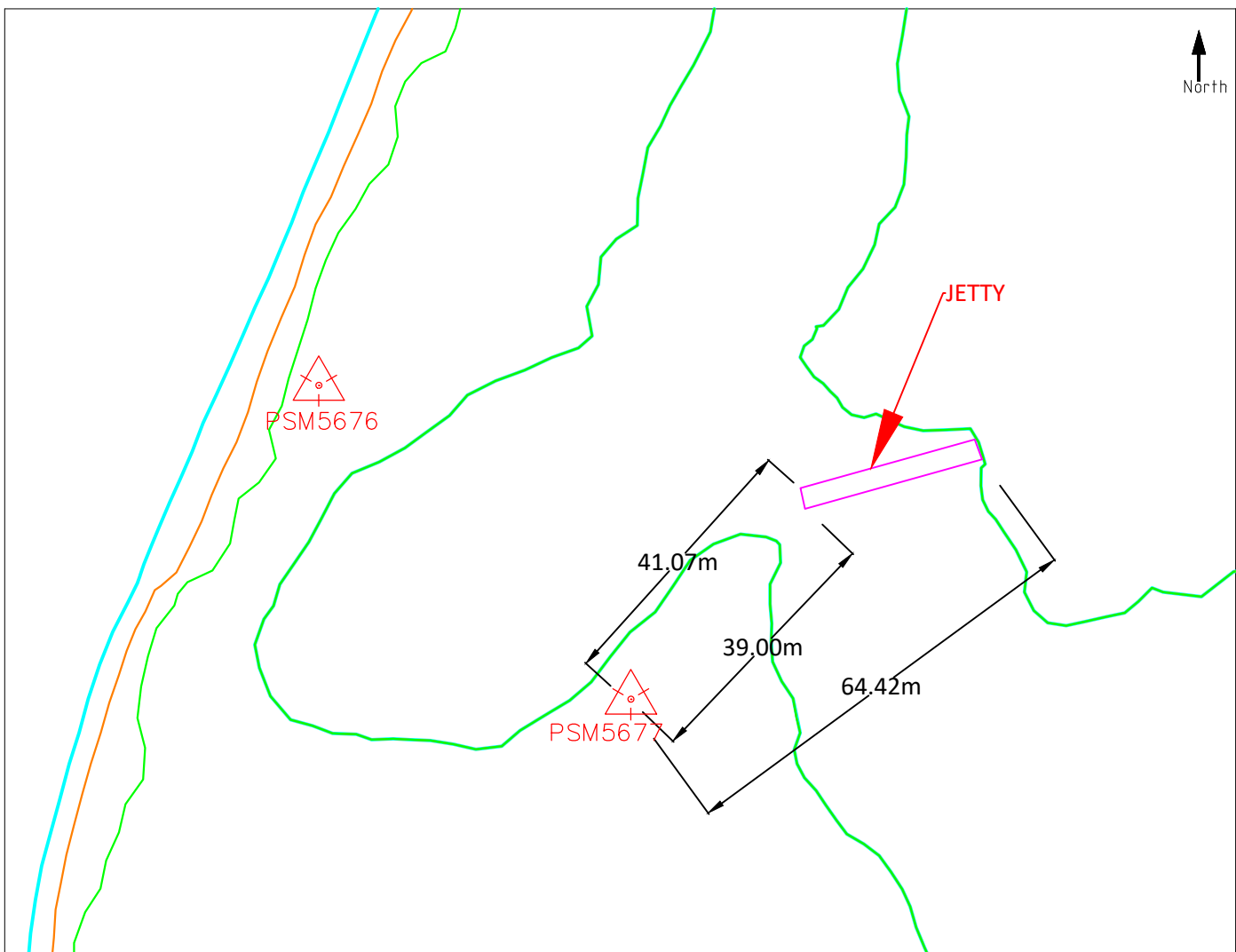
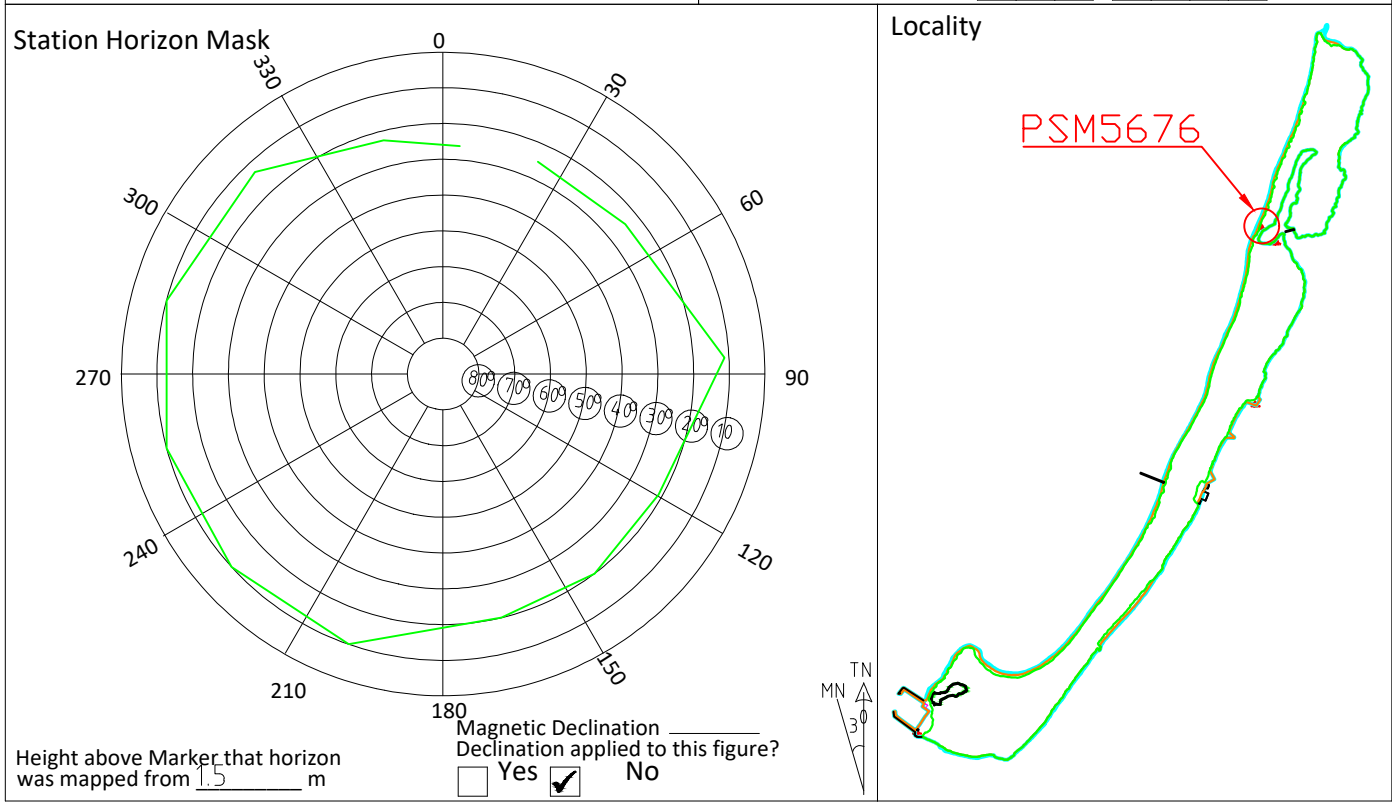
- Monument Type A as in Technical Brief
- Stainless steel plate fixed to concrete by Four bolts
- Horizontal coordinates fixed by GNSS Static survey.
- Elevation reduced relative to Local MSL by double level run.
- PSM 5676 is 100mm above ground Level

**General site condition & access:**

- Easily accessible area with wide angle of sky visibility

**Owner: KANDIMA HOLDINGS PVT LTD.**





Sketched by: Abulho
Scale: Not to Scale
Date: 12 JUNE 2017



CONTROLPOINT DETAILS	Station Number	PSM5677
Coordinate Information		
Geodetic	Grid	
WGS 84	UTM Zone 43	
Lat: 2°44'42.50758"N	E:	279774.360
Long: 73°01'08.48957"E	N:	303605.281
Ellp Height: -94.234m	Orth Height:	+1.018
Island Name: DH KANDIMA	Date:	08 JUNE 2017


**Monument description & method of survey:**

- Monument Type A as in Technical Brief
- Stainless steel plate fixed to concrete by Four bolts
- Horizontal coordinates fixed by GNSS Static survey.
- Elevation reduced relative to Local MSL by double level run
- PSM 5677 is 50mm above ground Level

**General site condition & access:**

- Easily accessible area with wide angle of sky visibility

Owner: KANDIMA HOLDINGS PVT LTD.

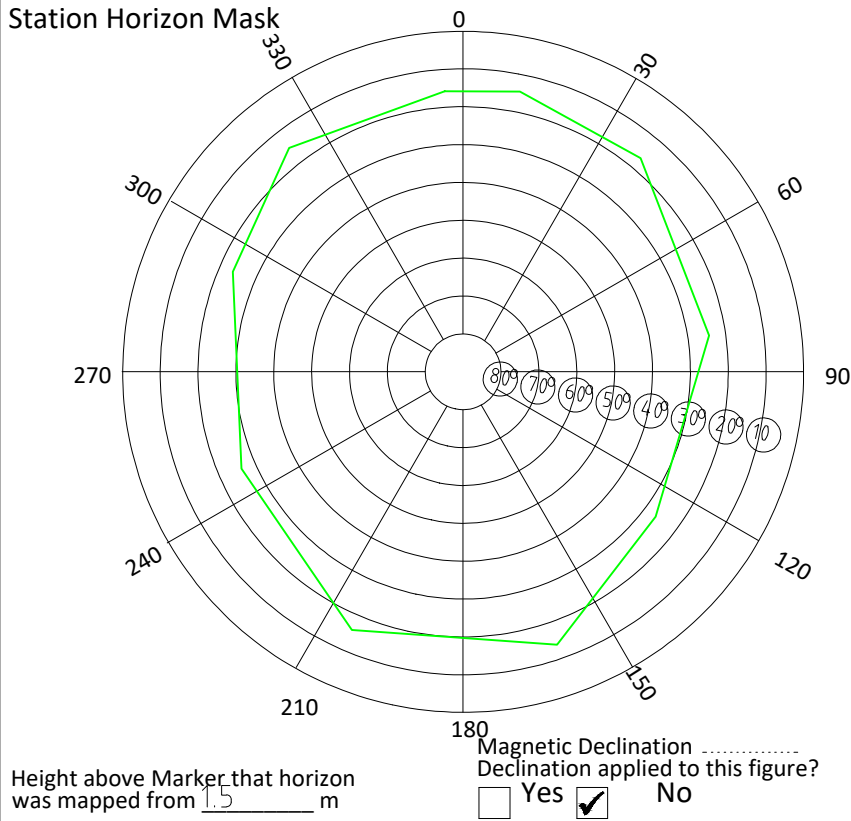


SITE INFORMATION

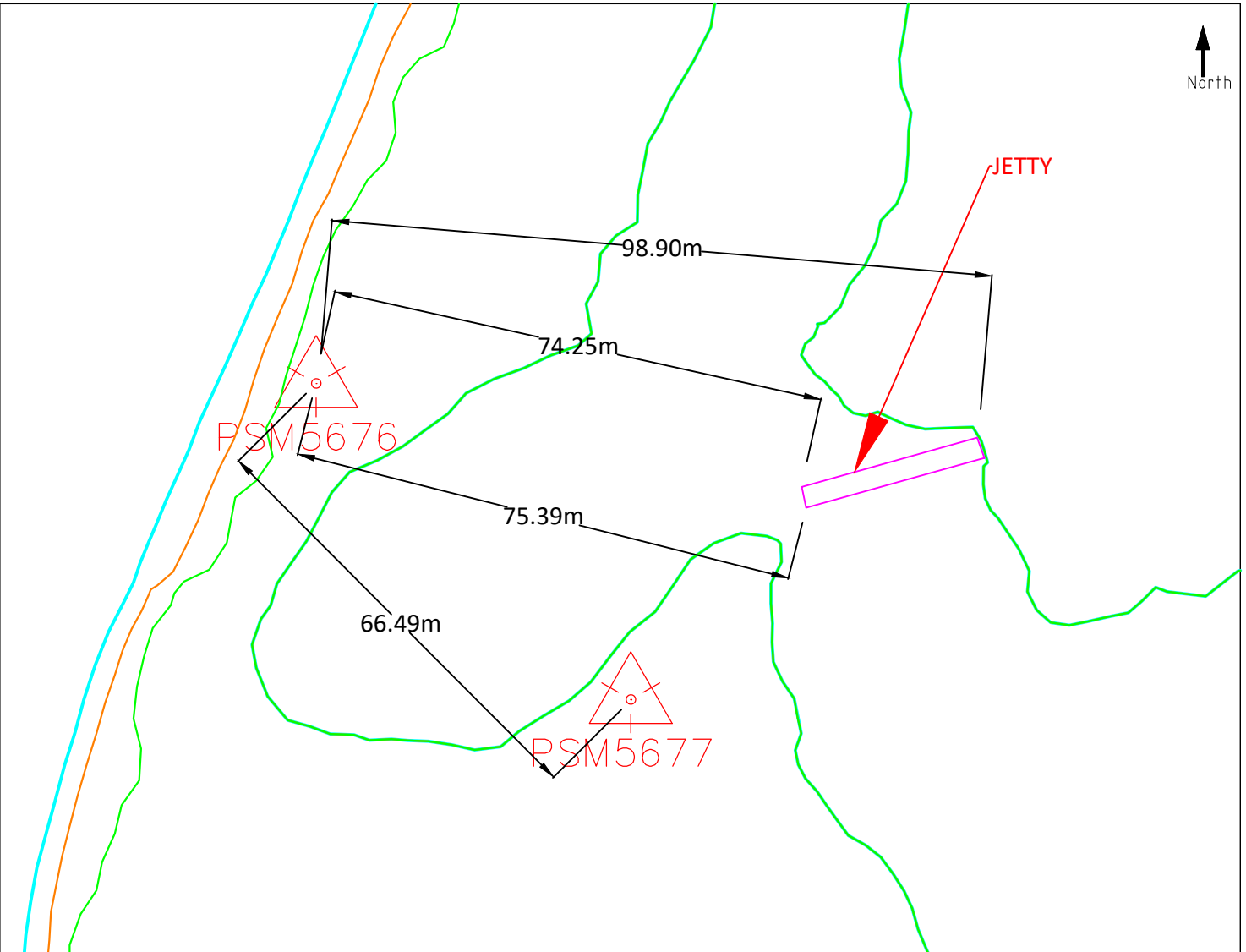
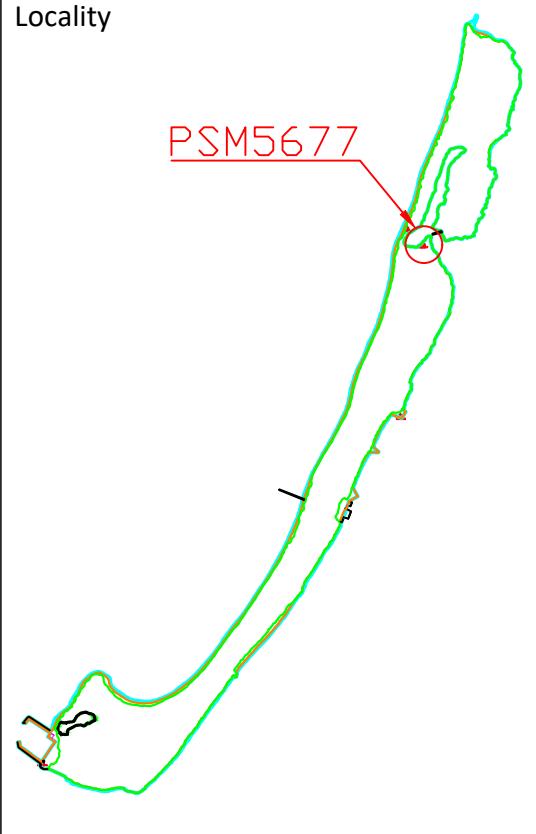
Station Number

P	S	M	5	6	7	7
---	---	---	---	---	---	---

Station Horizon Mask



Locality



Sketched by: Abulho

Scale: Not to Scale

Date: 12 JUNE 2017